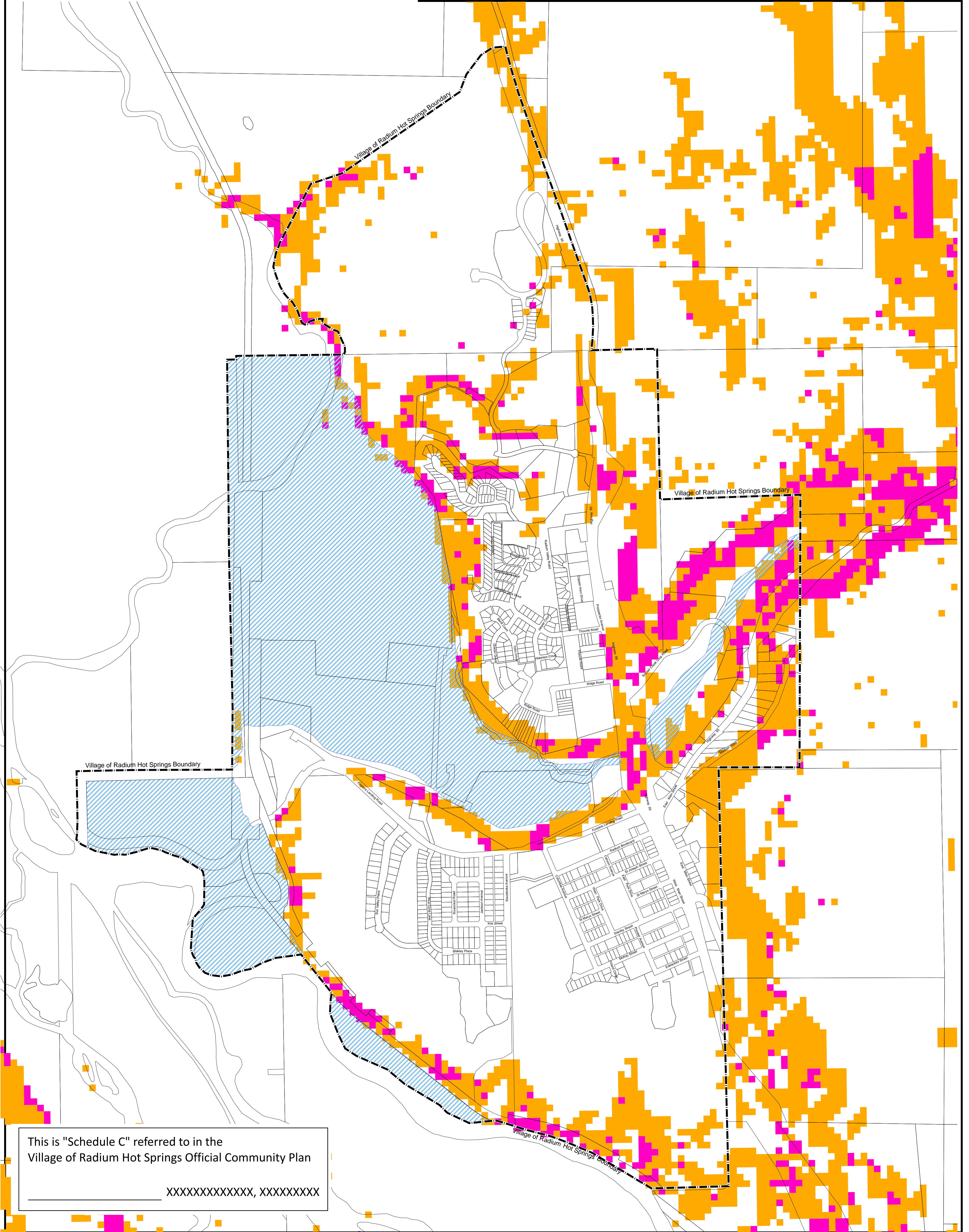
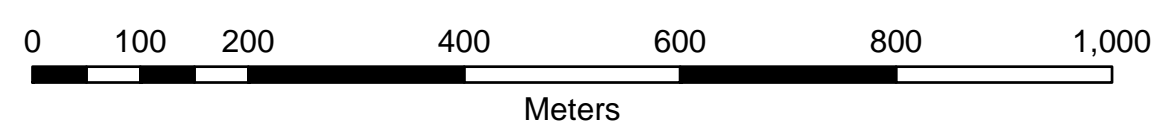


Village of Radium Hot Springs




Date Created: March, 2012

Official Community Plan Flood and Slope Hazard




N



Schedule

C

 Flood Plain (Source MOELP)

Source 20m TRIM

 Slope 30-59%

 Slope 60% +